



# Gatwick Airport Northern Runway Project

Traffic Regulation Plans – Classification of Roads - For Approval

**Book 4**

VERSION: 1.0

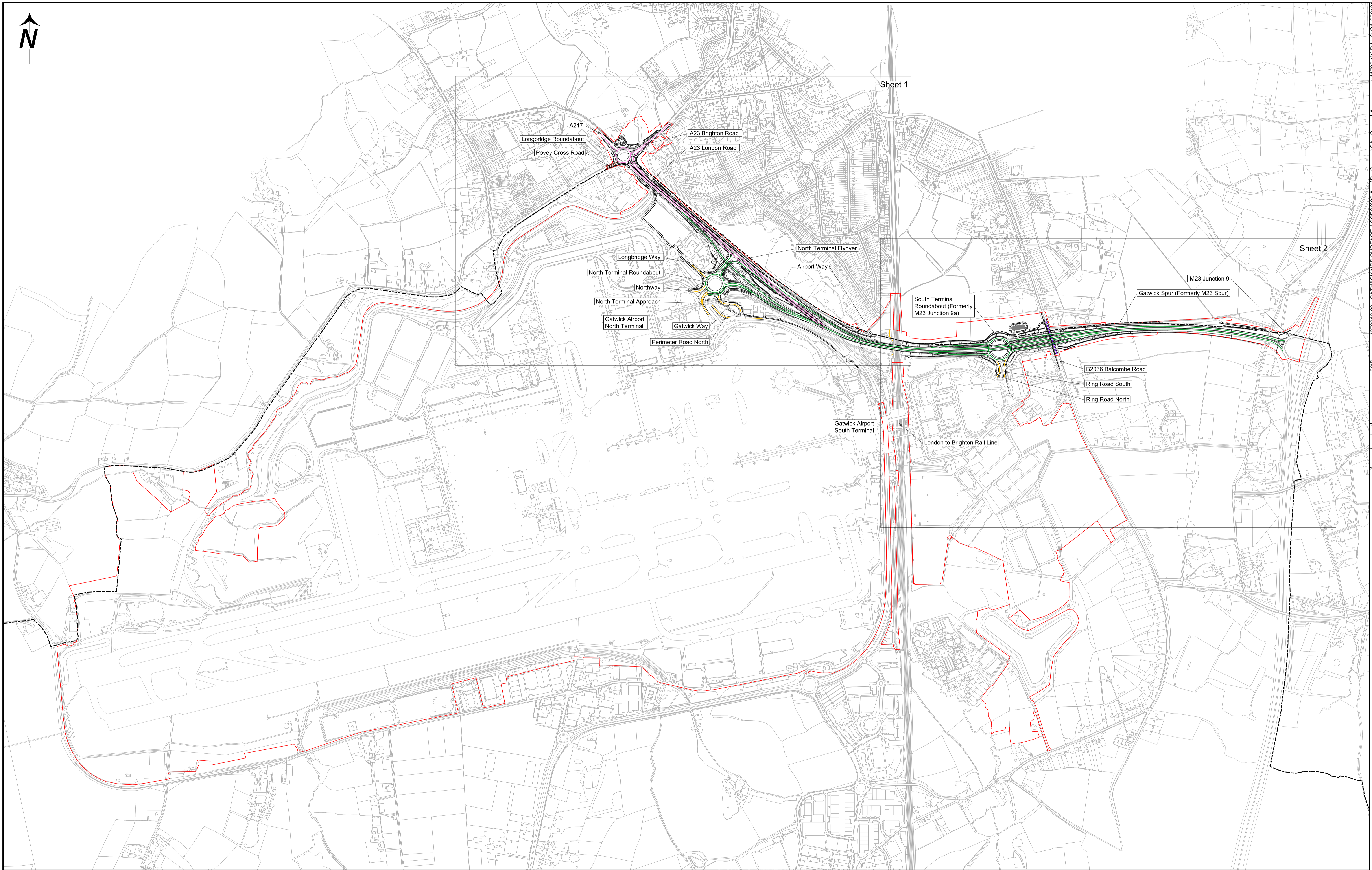
DATE: JULY 2023

Application Document Ref: 4.9.2

PINS Reference Number: TR020005

## Traffic Regulation Plans – Classifications of Roads – For Approval

Drawing Number	Revision	Drawing Title	Scale	Sheet Size
41700-XX-B-LLO-GA-200121	P01	Traffic Regulation Plans – Classification of Roads – APFP Regulations 5(2)(o) – Key Plan	1:7500	A1
41700-XX-B-LLO-GA-200122	P01	Traffic Regulation Plans – Classification of Roads – APFP Regulations 5(2)(o) – Sheet 1 – Existing Measures	1:2500	A1
41700-XX-B-LLO-GA-200123	P01	Traffic Regulation Plans – Classification of Roads – APFP Regulations 5(2)(o) – Sheet 2 – Existing Measures	1:2500	A1
41700-XX-B-LLO-GA-200124	P01	Traffic Regulation Plans – Classification of Roads – APFP Regulations 5(2)(o) – Sheet 1A – Proposed Measures	1:2500 / 1:1250	A1
41700-XX-B-LLO-GA-200125	P01	Traffic Regulation Plans – Classification of Roads – APFP Regulations 5(2)(o) – Sheet 2A – Proposed Measures	1:2500	A1



Sheet 1

Sheet 2

- Notes:
- 1) This drawing shall be read in conjunction with Schedule 5 Part 1-4 of the draft Development Consent Order (DCO) and accompanying application documentation.
  - 2) All dimensions, chainage and levels are in meters unless otherwise stated.
  - 3) Only written dimensions shall be used.
  - 4) This drawing set illustrates the extents of existing and proposed road classifications associated with Work Nos. 35, 36 and 37 only.

Legend:

	Order Limits		Trunk Road (Motorway)
	County Council Boundary		Trunk Road (A Road)
	Preliminary Scheme Design		Classified Road (A Road)
	Road to be detrunked		Classified Road (B Road)
			Classified Road (C Road)
			Unclassified Road

© Crown copyright and database right. Ordnance Survey 100020071

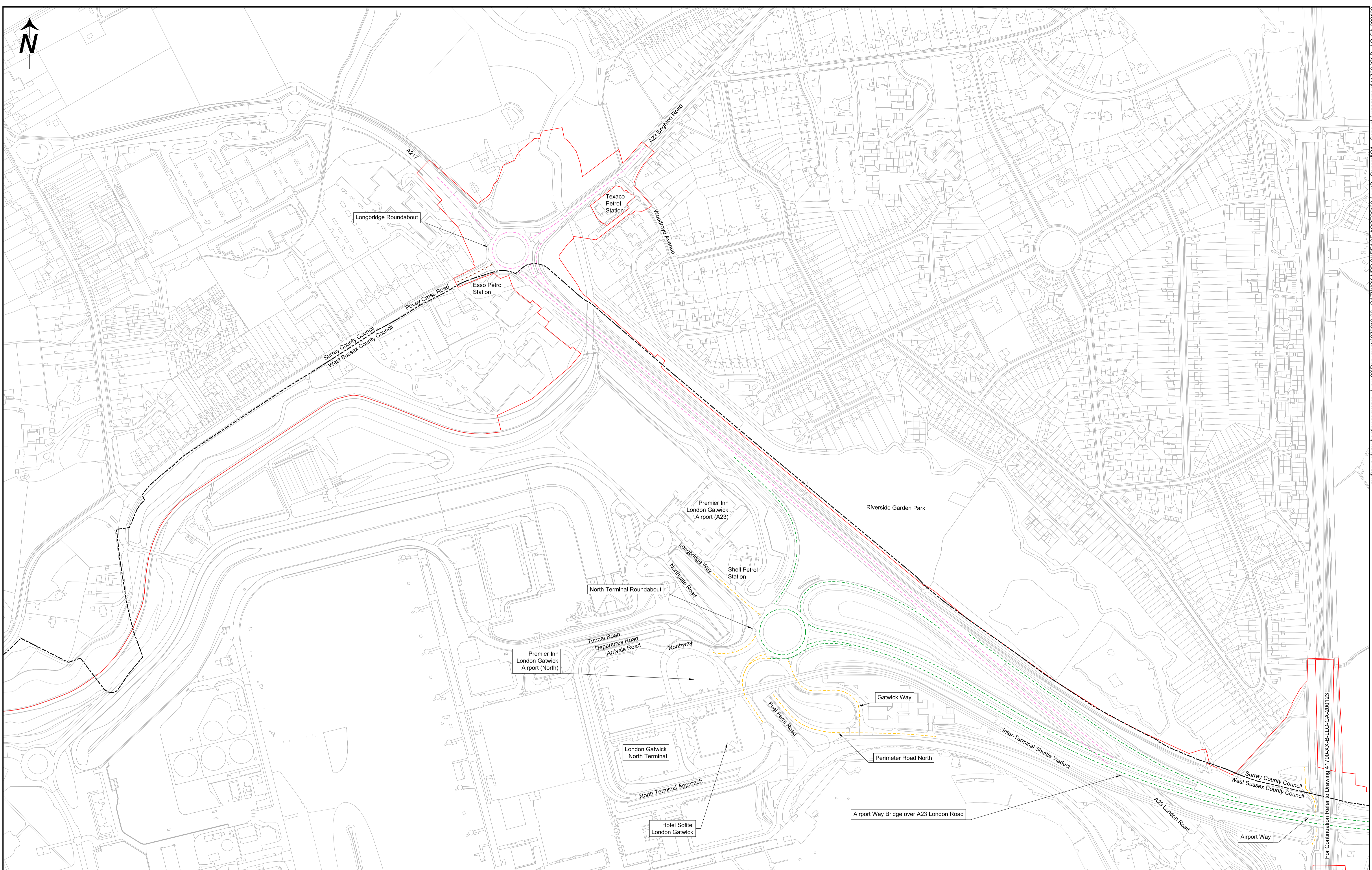
Rev	Date	Revision Description	Dm	Chk	App
P01	1 <sup>st</sup> July 2023	DCO Application	NW	JF	DA



Project Name  
**Gatwick Airport Northern Runway Project**

Title  
**Traffic Regulation Plans  
Classification of Roads  
APFP Regulations 5(2)(o)  
Key Plan**

Checked By JF		Checked Date 31/05/23		Drawn By NW		Drawn Date 31/05/23	
Approved By DA		Approval Date 31/05/23		Reason for Issue DCO Submission		Status S4	
Project Code-Location-Discipline-Volume-Type-Unique Number <b>41700- XX -B- LLO- GA - 200121</b>							Revision <b>P01</b>



- Notes:**
- 1) This drawing shall be read in conjunction with Schedule 5 Part 1-4 of the draft Development Consent Order (DCO) and accompanying application documentation.
  - 2) All dimensions, chainage and levels are in meters unless otherwise stated.
  - 3) Only written dimensions shall be used.
  - 4) This drawing set illustrates the extents of existing and proposed road classifications associated with Work Nos. 35, 36 and 37 only.

**Legend:**

	Order Limits		Existing Trunk Road (Motorway)
	County Council Boundary		Existing Trunk Road (A Road)
			Existing Classified Road (A Road)
			Existing Classified Road (B Road)
			Existing Classified Road (C Road)
			Existing Unclassified Road

© Crown copyright and database right. Ordnance Survey 100020071

Rev	Date	Revision Description	Dm	Chk	App
P01	1 <sup>st</sup> July 2023	DCO Application	NW	JF	DA

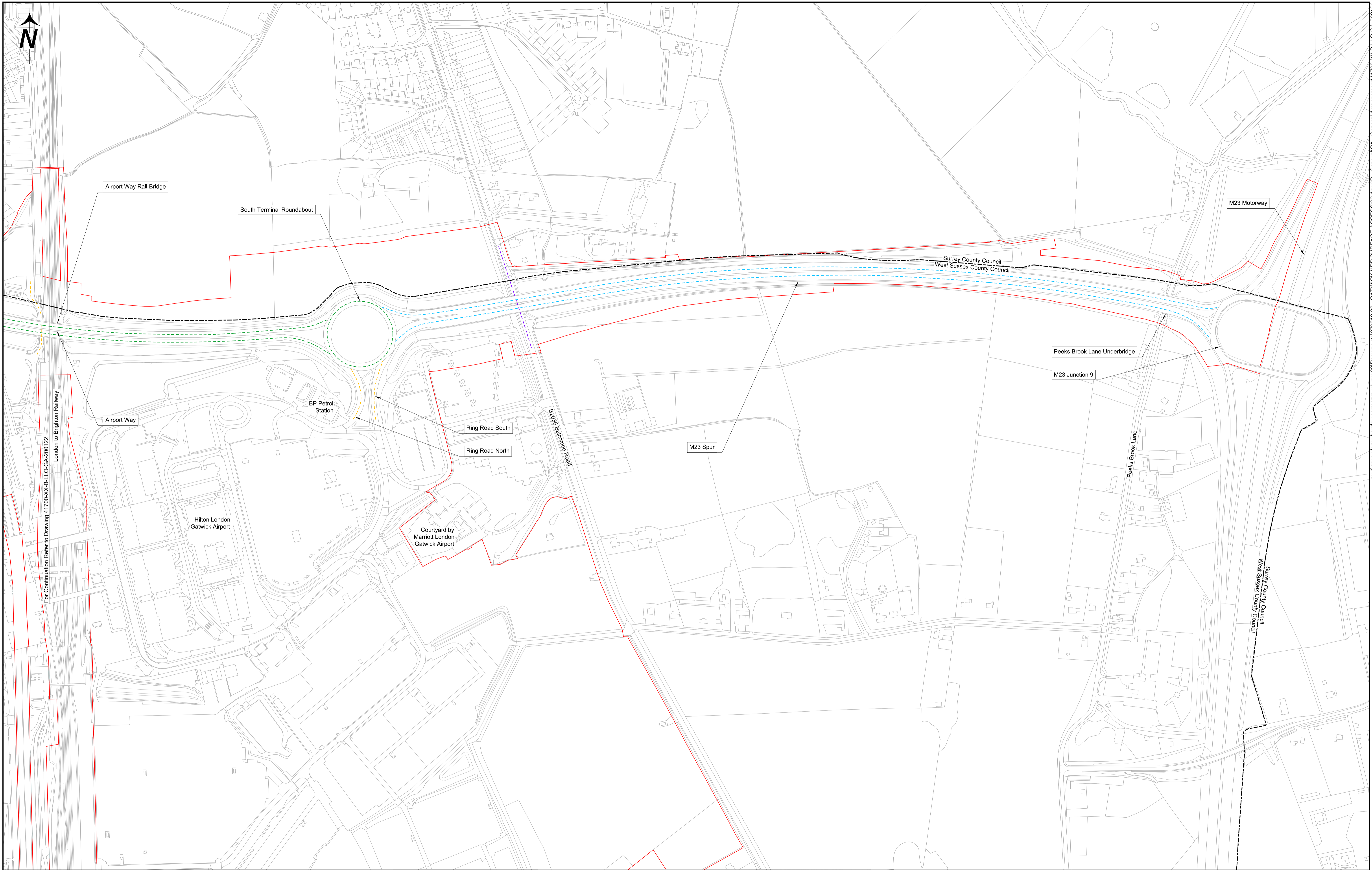


Project Name  
**Gatwick Airport Northern Runway Project**

Title  
**Traffic Regulation Plans  
Classification of Roads  
APFP Regulations 5(2)(o)  
Sheet 1 - Existing Measures**

Checked By JF	Checked Date 31/05/23	Drawn By NW	For Approval
Approved By DA	Approval Date 31/05/23	Reason for Issue DCO Submission	Drawn Date 31/05/23
Project Code-Location-Discipline-Volume-Type-Unique Number <b>41700- XX -B- LLO- GA - 200122</b>			Revision <b>P01</b>

For Continuation Refer to Drawing 41700-XX-B-LLO-GA-200123  
 Surrey County Council  
 West Sussex County Council  
 pwl@arup-uk-pw.berkeley.com-arup-uk-pw-03/Documents/2791015-00 - GATWICK NRP SURFACE ACCESS/02 Arup/B - General Arrangement/41700-XX-B-LLO-GA-200122



- Notes:**
- 1) This drawing shall be read in conjunction with Schedule 5 Part 1-4 of the draft Development Consent Order (DCO) and accompanying application documentation.
  - 2) All dimensions, chainage and levels are in meters unless otherwise stated.
  - 3) Only written dimensions shall be used.
  - 4) This drawing set illustrates the extents of existing and proposed road classifications associated with Work Nos. 35, 36 and 37 only.

**Legend:**

	Order Limits		Existing Trunk Road (Motorway)
	County Council Boundary		Existing Trunk Road (A Road)
			Existing Classified Road (A Road)
			Existing Classified Road (B Road)
			Existing Classified Road (C Road)
			Existing Unclassified Road

© Crown copyright and database right. Ordnance Survey 100020071

Rev	Date	Revision Description	Drm	Chk	App
P01	1 <sup>st</sup> July 2023	DCO Application	NW	JF	DA

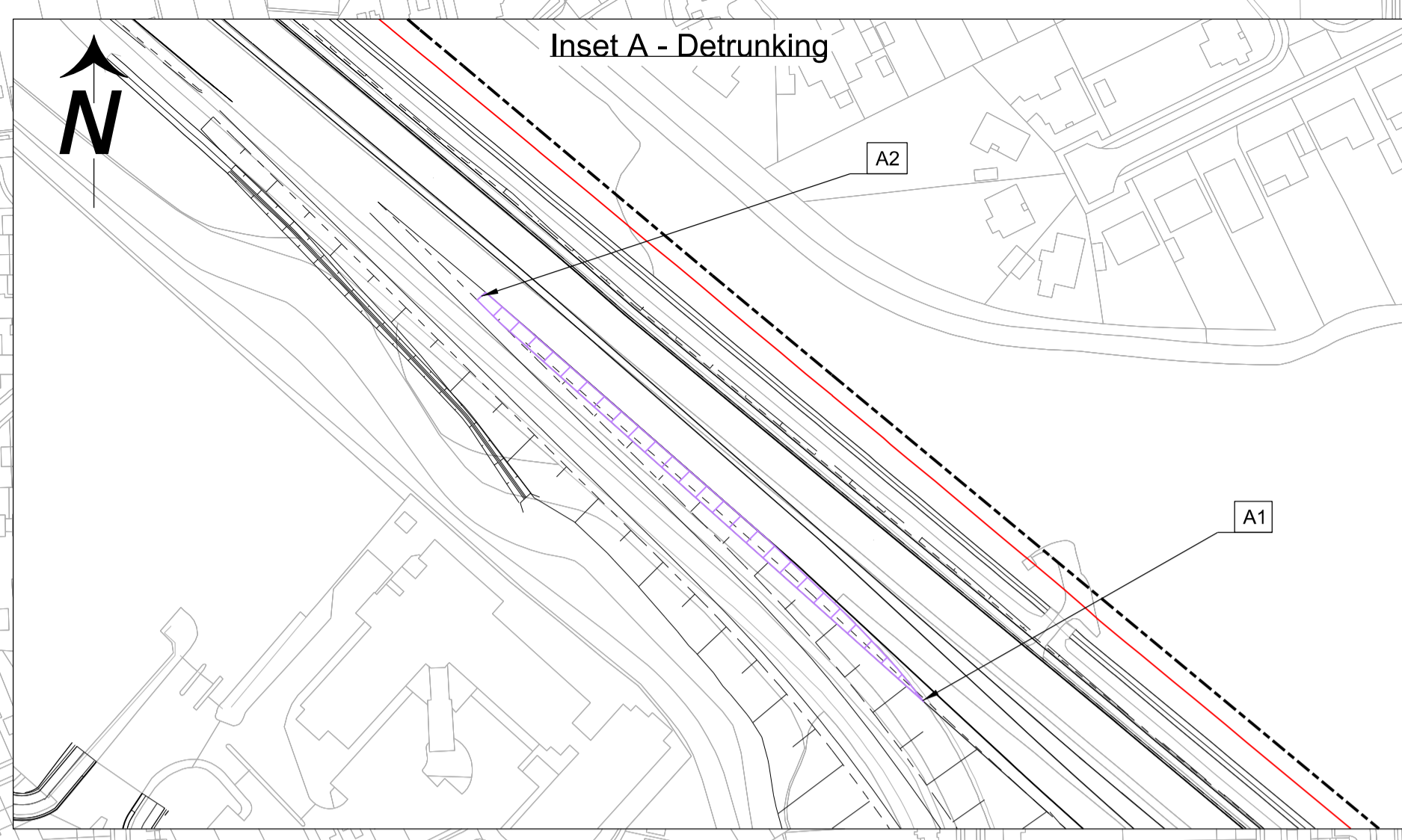
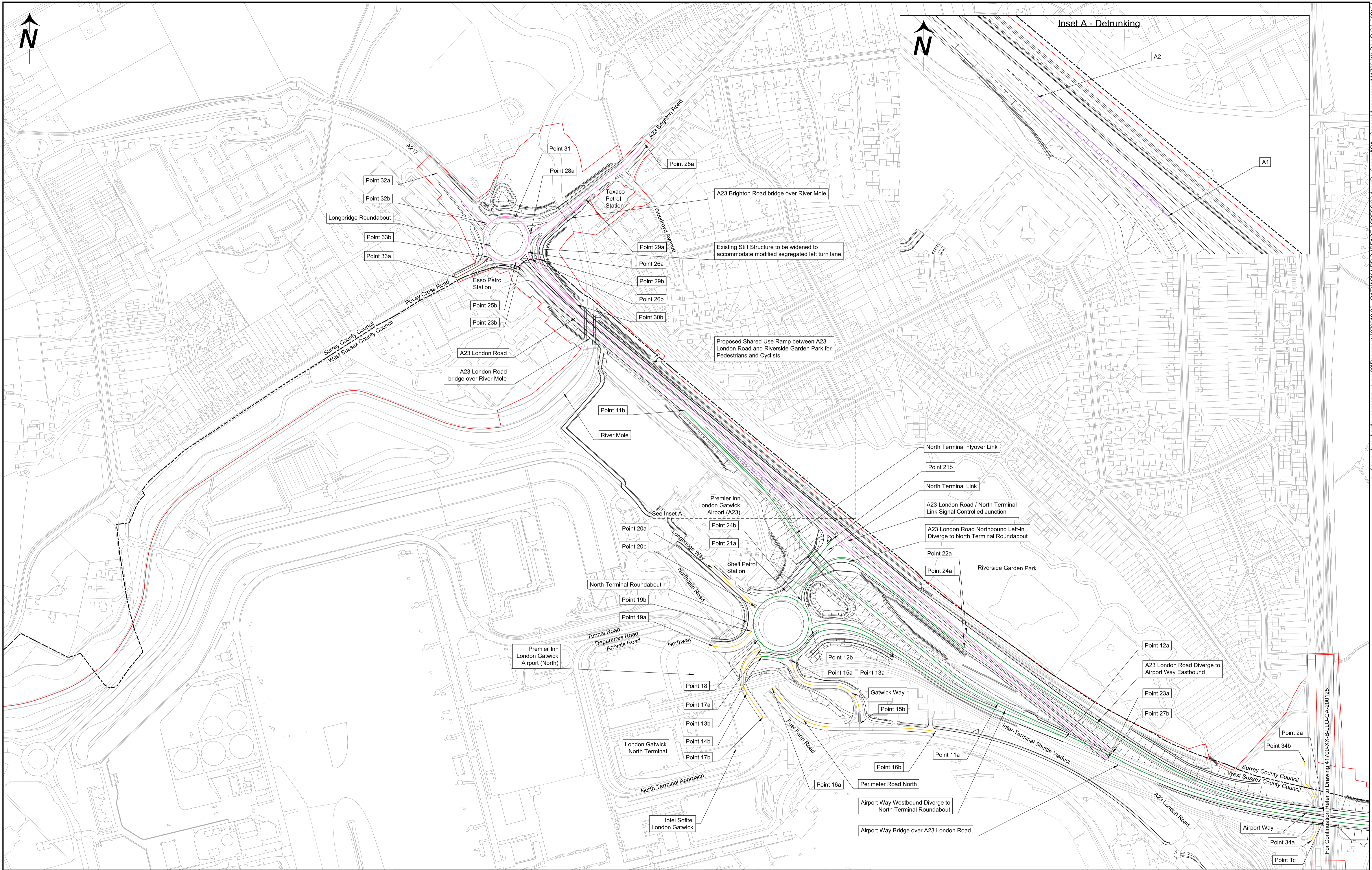


**Project Name**  
 Gatwick Airport Northern Runway Project

**Title**  
 Traffic Regulation Plans  
 Classification of Roads  
 APFP Regulations 5(2)(o)  
 Sheet 2 - Existing Measures

Scale 0 25 50 75 100 125 SCALE 1:2500m @ A1		For Approval Drawn Date 31/05/23 Status S4	
Checked By JF	Checked Date 31/05/23	Drawn By NW	Reason for Issue DCO Submission
Approved By DA	Approval Date 31/05/23	Reason for Issue DCO Submission	
Project Code-Location-Discipline-Volume-Type-Unique Number 41700- XX -B- LLO- GA - 200123			Revision P01

p:\1\arup-uk-pw-bentley.com-arup-uk-pw-03\Documents\2791015-00 - GATWICK NRP SURFACE ACCESS\02 Arup\B - General\Arrangement\41700-XX-B-LLO-GA-200123



- Notes:**
- 1) This drawing shall be read in conjunction with Schedule 5 Part 1-4 of the draft Development Consent Order (DCO) and accompanying application documentation.
  - 2) All dimensions, chainage and levels are in meters unless otherwise stated.
  - 3) Only written dimensions shall be used.
  - 4) This drawing set illustrates the extents of existing and proposed road classifications associated with Work Nos. 35, 36 and 37 only.

**Legend:**

	Order Limits		Trunk Road (Motorway)
	County Council Boundary		Trunk Road (A Road)
	Preliminary Scheme Design		Classified Road (A Road)
	Road to be detrunked		Classified Road (B Road)
			Classified Road (C Road)
			Unclassified Road

© Crown copyright and database right. Ordnance Survey 10002071

Rev	Date	Revision Description	Dm	Chk	App
P01	1 <sup>st</sup> July 2023	DCO Application	NW	JF	DA



Project Name: **Gatwick Airport Northern Runway Project**

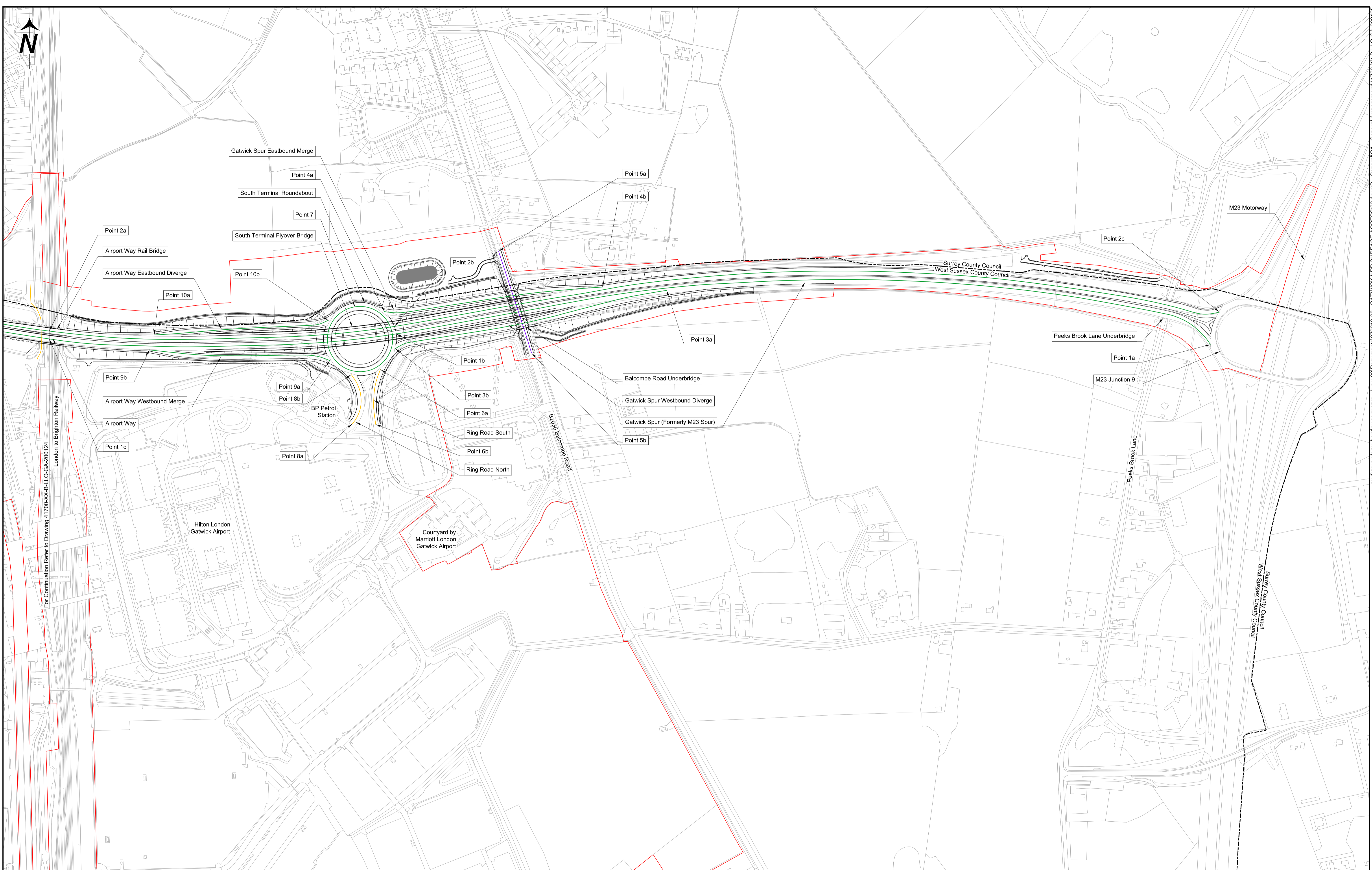
Title: **Traffic Regulation Plans Classification of Roads APFP Regulations 5(2)(o) Sheet 1A - Proposed Measures**

Checked By: JF	Checked Date: 31/05/23	Drawn By: NW	For Approval
Approved By: DA	Approval Date: 31/05/23	Reason for Issue: DCO Submission	Drawn Date: 31/05/23
Project Code-Location-Discipline-Volume-Type-Unique Number			Status: S4
<b>41700- XX -B -LLO - GA - 200124</b>			Revision: <b>P01</b>

Scale: 0 25 50 75 100 125  
SCALE 1:2500m @ A1  
INSET A SCALE 1:1250m @ A1

ISO A1 Landscape

For Continuation Refer to Drawing 41700-XX-B-LLO-GA-200125  
 Surrey County Council  
 West Sussex County Council  
 General Arrangement 41700-XX-B-LLO-GA-200124  
 APFP Regulations 5(2)(o)



- Notes:**
- 1) This drawing shall be read in conjunction with Schedule 5 Part 1-4 of the draft Development Consent Order (DCO) and accompanying application documentation.
  - 2) All dimensions, chainage and levels are in meters unless otherwise stated.
  - 3) Only written dimensions shall be used.
  - 4) This drawing set illustrates the extents of existing and proposed road classifications associated with Work Nos. 35, 36 and 37 only.

**Legend:**

	Order Limits		Trunk Road (Motorway)
	County Council Boundary		Trunk Road (A Road)
	Preliminary Scheme Design		Classified Road (A Road)
	Road to be detrunked		Classified Road (B Road)
			Classified Road (C Road)
			Unclassified Road

© Crown copyright and database right. Ordnance Survey 100020071

Rev	Date	Revision Description	Dm	Chk	App
P01	1 <sup>st</sup> July 2023	DCO Application	NW	JF	DA



Project Name  
**Gatwick Airport Northern Runway Project**

Title  
**Traffic Regulation Plans  
Classification of Roads  
APFP Regulations 5(2)(o)  
Sheet 2A - Proposed Measures**

Checked By JF		Checked Date 31/05/23	Drawn By NW	For Approval
Approved By DA		Approval Date 31/05/23	Reason for Issue DCO Submission	Drawn Date 31/05/23
Project Code-Location-Discipline-Volume-Type-Unique Number <b>41700- XX -B- LLO- GA - 200125</b>				Status S4
				Revision <b>P01</b>